

117th Congress of the United States

MONTANA

CANADA

NORTH DAKOTA

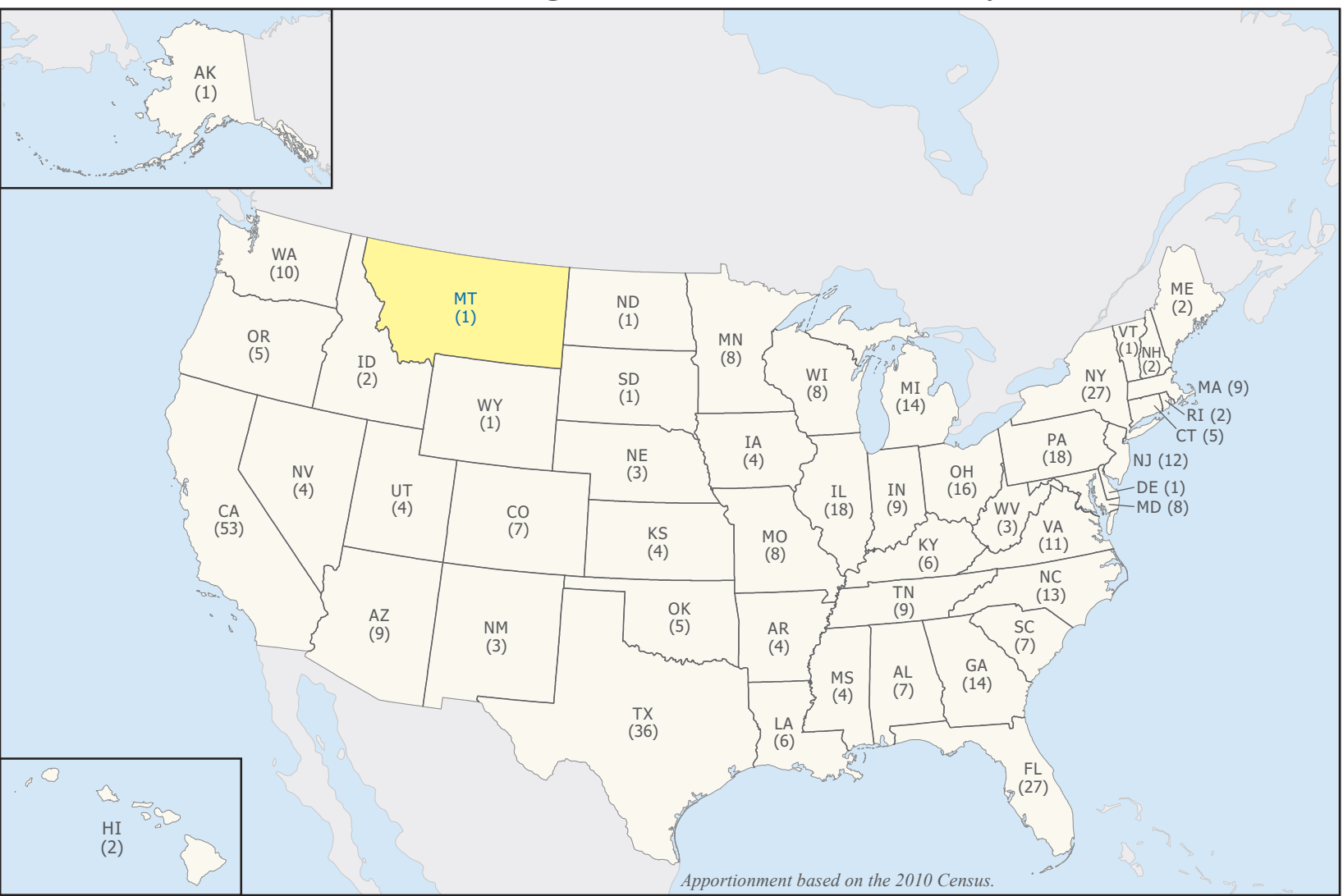
IDAHO

SOUTH DAKOTA

WYOMING

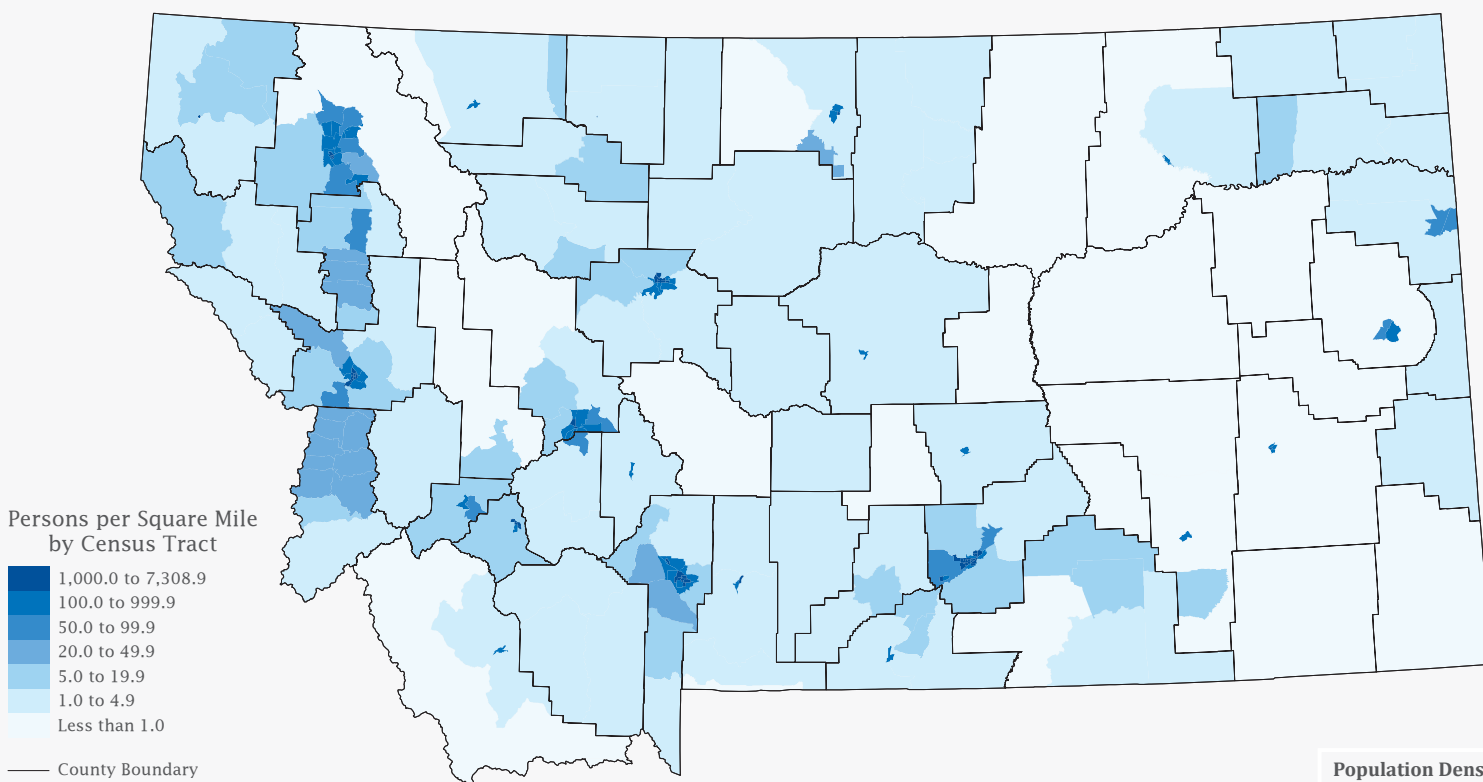
Scale: 1:1,350,000

Number of Congressional Districts by State



Montana Profile

Population Density



Population

Total Population:	1,032,949
Age - Under 5:	5.0%
Age - 5 to 19:	18.9%
Age - 20 to 24:	6.5%
Age - 25 to 34:	12.5%
Age - 35 to 44:	11.5%
Age - 45 to 54:	12.5%
Age - 55 to 64:	14.6%
Age - 65+:	17.3%
Median Age:	39.9
Percent Male:	50.2%
Percent Female:	49.8%
Veterans 18 years and older:	85,487

Education

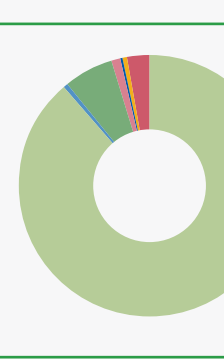
Total Population, Age 25+:	706,329
High School graduate or higher:	93.5%
Bachelor's degree or higher:	30.6%
Graduate or professional degree:	10.2%

Housing

Total Housing Units:	494,222
Percent Occupied:	83.9%
Owner Occupied:	66.7%
Renter Occupied:	33.3%
Percent Vacant:	16.1%
Occupied:	413,000
Vacant:	81,222

Race & Hispanic Origin

One Race	88.9%
Two or More Races	2.6%
Hispanic or Latino (of any race):	3.6%
White:	88.9%
Black or African American:	0.5%
American Indian and Alaska Native:	0.5%
Asian:	0.5%
Native Hawaiian and Other Pacific Islander:	0.1%
Some Other Race:	0.7%



Map Legend

	Congressional District (One At-Large)		OLYMPIA	State Capital
	Poarch Creek		Collinsville	Selected Incorporated Place
	KANSAS		Turley	Selected Census Designated Place (CDP)
	State or Statistically Equivalent Entity		Fort Belvoir	Military Installation
	County or Statistically Equivalent Entity		Lake Chaplain	Water Body
	Consolidated City			Interstate Highway

†Labels for entities located within more than one state include a **.

Congressional districts are those in effect for the 117th Congress of the United States (January 2021-2023); all other legal boundaries and names are as of January 1, 2010. The boundaries shown on this map are for Census Bureau statistical data collection and tabulation purposes only; their depiction and designation for statistical purposes does not constitute a determination of jurisdictional authority or rights of ownership or entitlement.

Source: U.S. Census Bureau's MAF/TIGER database (TAB10)

Projection: State-based Albers's Equal Area

For general information, contact the Congressional Affairs Office at (301) 763-6100. For more information regarding congressional district plans as a result of the 2010 Census, redistricting, and voting rights data, contact the Census Redistricting and Voting Rights Data Office at (301) 763-4039 or www.census.gov/ido. For information regarding other U.S. Census Bureau products, visit www.census.gov.

United States[™]
Census
Bureau