




55 60 65 70 75 80 Lon. from Greenwich 85 90 95 100 105 110

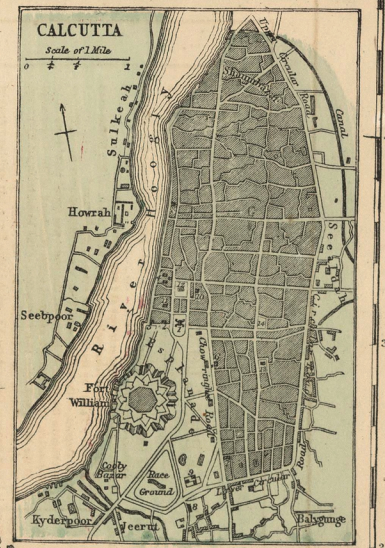


GOVERNMENT HOUSE AND TREASURY, CALCUTTA.

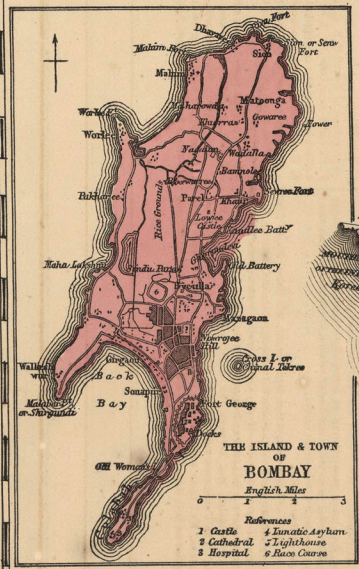
BY JOHNSON AND WARD. 200 Geographical or 230.5 Statute Miles to an inch

EXPLANATION
Capitals of Empires
Presidencies &c
Principal Towns
Rail Roads

JOHNSON'S HINDOSTAN OR BRITISH INDIA.



CALCUTTA Scale of 1 Mile



THE ISLAND & TOWN OF BOMBAY



MADRAS, AND ITS SUBURBS



142 147 EAST LON 152 157 162 LONGITUDE FROM 167 WASHINGTON 172 177



© Cartography Associates, David Rumsey Collection